APPENDIX TO REPORT

OF THE

J. B. DuBerger. P.L.S.
23d Nov. 57.
to his friend

COMMISSIONER OF CROWN LANDS.

John Hamilton
21 August 1858

PART II.

MAPS OF CANADA.

TORONTO:
PRINTED BY STEWART DERBISHIRE & GEORGE DESBARATS,
Printer to the Queen's Most Excellent Majesty.

1857.

RB344292

Presented to the
LIBRARIES *of the*
UNIVERSITY OF TORONTO
by

David and Jane Atkins

APPENDIX TO REPORT

OF THE

J. B. Duberger P.L.S.
23d November 1857.

COMMISSIONER OF CROWN LANDS.

To his friend
John Nantel
Esq. 1858

PART II.

MAPS OF CANADA.

1. Lower Canada,
2. Upper Canada,
3. Gaspé and Bonaventure,
4. The Saguenay,
5. The St. Maurice,
6. The Ottawa Country,
7. The North Shore of Lake Huron,
8. Canada, Indian Territories, and Hudson's Bay.

TORONTO:
PRINTED BY STEWART DERBISHIRE & GEORGE DESBARATS,
Printer to the Queen's Most Excellent Majesty,

1857.

Digitized by the Internet Archive
in 2024 with funding from
University of Toronto

https://archive.org/details/appendixtoreport00cana

No I

MAP
of
LOWER CANADA

Shewing the PROPOSED LAND AGENCIES and the TOWNSHIPS distinct from the SEIGNIORIES.

Crown Land Office
TORONTO 12th March 1857

Joseph Bouchette
Commissioner.

N
A
D
A
SAGUENAY
(Tadoussac)
THE SEVEN ISLANDS
SEIGY OF MINGAN OR TERRA FIRMA
ST LAWRENCE
RIVER
ISLAND & SEIGNIORY of ANTICOSTI
DISTRICT OF GASPE
BAY OF CHALEURS
GULF
OF
ST LAWRENCE
NEW BRUNSWICK
TEMISCOUATA
MONTMORENCY
RIMOUSKI
BONAVENTURE
GASPE
HARVEY
ST JOHNS
BERGERONNE
TADOUSSAC
CHICOUTIMI
LAVAL
DE LA TOUR
IBERVILLE
ESCOUMIN
BAGUENAY
CALLIERES
EVOTX
MACNIDER
MATANE
AUGTE
DENIS
CAP CHAT
CABOT
MACPES
REICETTE
FLEURIAU
DUQUESNE
DEROHVILLE
BEGON
VIGER
RODOT
POCQUART
WHITWORTH
BEMERE
PARKE
BUNDAY
WOODBRIE
POHENEGA-MOOK
CHABOT
PAINCAUD
CHAPAIS
METAPEDIAC
RISTIGOUCHE
MANN
NOUVELLE
CARLETON
MARIA
NEW RICHMOND
HAMILTON
COX
HOPE
PORT DANIEL
NEWPORT
PERCÉ
SYDENHAM
FOX
SOUTH GASPE BAY
GASPE BAY
CAP ROSIER
YORK
DOUGLAS
GRAND FALLS
W.C. Point
S.W.C Point

NORTH CHANNEL

MANITOULIN I.ds

LAKE HURON

GEORGIAN BAY

LAKE NIPISSING

French River

Exploring Line

Magnetawan R.

LAKE TEMISCAMING

OTTAWA OR QUINZE R.

Mattawan

Pembroke

Mattawa

GRAND R.

OTTAWA RIVER

Deseronto Bay

Bay of Quinte

Kingston

ISLAND OF MONTREAL

ST. LAWRENCE RIVER

UNITED STATES

LAKE ONTARIO

PRINCE EDWARD

PRESCOTT

RUSSELL

GLENGARY

CARLETON

STORMONT

DUNDAS

LANARK

RENFREW

GRENVILLE

LEEDS

ADDINGTON

FRONTENAC

LENNOX

HASTINGS

PETERBOROUGH

NORTHUMBERLAND

VICTORIA

DURHAM

ONTARIO

YORK

PEEL

HALTON

WENTWORTH

LINCOLN

WELLAND

HALDIMAND

WELLINGTON

WATERLOO

OXFORD

BRANT

NORFOLK

MIDDLESEX

PERTH

HURON

BRUCE

GREY

SIMCOE

NOTTAWASAGA BAY

Crown Lands Office
Toronto 30th March 1857

Joseph Cauchon

Commissioner of Crown Lands

Scale 16 Miles to an inch

NOTE

This Map, which is designed chiefly to show the Agency Divisions, is not a recent compilation, details will be more accurately shown in the Map mentioned in the accompanying Report which is being prepared from the latest surveys.

MAP OF UPPER CANADA

Shewing the Proposed

LAND AGENCY DIVISIONS.

G. Matthew's Lith. Montreal.

Township outlines
County outlines
Land Agency Divisions

Crown Lands Office
Toronto 30th March 1857

Joseph Cauchon

Commissioner of Crown Lands

Scale 16 Miles to an inch.

NOTE

This Map, which is designed chiefly to shew the Agency Divisions, is not a correct compilation, details will be more accurately shewn in the Map mentioned in the accompanying Report which is being prepared from the latest surveys.

LAKE HURON

GEORGIAN BAY

MANITOULIN I.

LAKE ERIE

LAKE ONTARIO

UNITED STATES

LAKE ST. CLAIR

Long Point

French River

Experiment Lake

Nottawasaga Bay

Matawan River

Mississauga R.

Mississagua Pt.

Island of Montreal

River St. Lawrence

GREY

BRUCE

WELLINGTON

SIMCOE

VICTORIA

PETERBOROUGH

NORTHUMBERLAND

HASTINGS

PRINCE EDWARD

ONTARIO

DURHAM

YORK

PEEL

HALTON

WATERLOO

WENTWORTH

OXFORD

BRANT

NORFOLK

HALDIMAND

WELLAND

LINCOLN

MIDDLESEX

ELGIN

LAMBTON

KENT

ESSEX

RENFREW

LANARK

CARLETON

DUNDAS

STORMONT

GLENGARY

PRESCOTT

RUSSELL

GRENVILLE

LEEDS

R I V E R S T L A W R E N C E

G A S P E

B O N A V E N T U R E

R I M O U S K I

H I L L Y E L E V A T E D R E G I O N

B A Y

C H A L E U R S

This Tract is yet unexplored

MATANE

MAGNIER

St DENIS

MATANE

Occupied, and Proposed to be Surveyed

CAP CHAT

MONT LOUIS

YORK RIVER

MATAPEDIA
80,000 A

MANN
80,000 A

HAMILTON
66,020 A

COX
55,580 A

HOPE
47,600 A

PORT DANIEL
40,000 A

NEWPORT
47,962 A

PERCE
Being Surveyed
33,200 A

Crown Land Department

Toronto 17th March 1857

Joseph Cauchon

Commissioner

No 3

MAP

OF

THE COUNTIES of GASPE AND

Exhibiting the lands unlocated unsurveyed, Clergy

Scale 4 Miles to one inch

References

The Front Ranges of each Township Thus etc. for the most part Crown lands under adjudication under Statute 29 Vic Cap. and partly under Location or occupied by Squatters

The parts within the yellow edge represent the Surveyed lands

The parts Shaded represent the Clergy Reserves

No. 3
MAP
OF
THE COUNTIES OF GASPE AND BONAVENTURE
Exhibiting the lands adjudicated, unsurveyed, Clergy Reserves &c. &c. &c.
References
The parts within the yellow edge represent the Surveyed lands
The parts shaded represent the Clergy Reserves
Reduced and compiled
from Original Surveys
by G. G. Dunlevie
Surveyor & Draftsman
Crown Land Department
Crown Land Department
Toronto 17th March 1857
RIVER ST. LAWRENCE
NOTRE DAME MOUNTAINS
GASPE
BONAVENTURE
This Tract is yet unexplored
GULF OF ST. LAWRENCE
BAY CHALEURS
MONT LOUIS
YORK RIVER
SYDENHAM
FOX
CAPE ROSIER
DOUGLAS
MALBAIE
PERCE
NEWPORT
PORT DANIEL
HOPE
47600 A.
COX
55580 A.
HAMILTON
68.020 A.
NEW RICHMOND
MARIA
CARLETON
CASCAPEDIA BAY
SEIG. OF PABOS
Bonaventure
Good Land
True North

N°4
PLAN
of the
RIVER SAGUENAY
CANADA EAST
Crown Land Office
Toronto March 16 1857.
Joseph Cauchon
Commissioner
ROBERVAL
PARANT
MISTASSINI
OUIATCHOUAN
LAKE
ST JOHN
CHARLEVOIX
METABETCHOUAN
RACINE
DE LISLE
BOUCHER
CARON
SIGNAY
TACHE
MESY
LABARRE
PLESSIS
KENOGAMI
BOURGET
LARTIGUE
JONQUIERE
SIMARD
LATERRIERE
CHICOUTIMI
TREMBLAY
SIMON
BAGOT
HARVEY
CHICOUTIMI
SAGUENAY
TADOUSSAC
CALLIERES
SAGUENAY
RIVER ST LAWRENCE
Scale of Miles

Parallel 60° N
Unexplored Portion
Unexplored
Unexplored
Unexplored

ROBERVAL

NORMANDIN

CHARLEVOIX

METABETCHOUAN

LAC ST JEAN

CARON

Plan
of the
St. Maurice Territory

Scale 4 Miles to 1 Inch

C. Matthews Lithographer Montreal

Woods & Forests
Crown Land Departement
TORONTO, 4th APRIL, 1856

Com.r Crown Lands

Unexplored Region

PETERBOROUGH
BRANDON
HUNTERSTOWN
SHAWENEGAN
MONTALBAN
COLBERT
ROCMONT
GOSFORD
ISLE JESUS
ISLAND OF MONTREAL
LAC St PIERRE
RAWDON
KILDARE
DARGUSTELLE
DE RAMSAY
BERTHIER
DU SABLE
LANAUDIERE
CARUFEL
DUMONTIER
St BARNABE
POINTE DU LAC
CHAMPLAIN
St MARIE
St ANNE
GROSBOIS WEST
GROSBOIS EAST
DESCHAMBAULT
PERTHUIS
NEUVILLE
STONEHAM
TEWKESBURY

Plan
of the
ST. MAURICE TERRITORY

Scale 5 Miles to 1 Inch

Compiled & Lithographed at the Crown Land Office

Woods & Forests
Crown Land Department
TORONTO, 4th April, 1856

Comr Crown Lands

BRANDON
PETERBOROUGH
HUNTERSTOWN
CHAWINIGAN
BERTHIER
DE LANAUDIERE
L'ASSOMPTION
ST BARNABE
LAC ST PIERRE
RIVIERE DU LOUP
RIVIERE DU MILIEU
RIVIERE DU CHICOT
RIVIERE DES ENVIES
RIVIERE DU CAP

O T T A W A
PEMBROKE
RENFREW
LANARK
GRENVILLE

OTTAWA
PEMBROKE
NIPISSING
GEORGIAN BAY
LAKE HURON
LAKE ERIE
LAKE ONTARIO
TORONTO
KINGSTON
BROCKVILLE
PRESCOTT
COBOURG
PORT HOPE
BELLEVILLE
NAPANEE
PORT DALHOUSIE
HAMILTON
GALT
BERLIN
WATERLOO
GUELPH
STRATFORD
GODERICH
SARNIA
WINDSOR
LONDON
ST. THOMAS
PORT STANLEY
PORT ROWAN
PORT DOVER
BRANTFORD
WOODSTOCK
INGERSOLL
PARRY SOUND
MUSKOKA
ALGONQUIN
RIDEAU
MADAWASKA
OTTAWA
GRAND TRUNK RAILWAY
GREAT WESTERN RAILWAY
CANADA SOUTHERN RAILWAY
NORTHERN RAILWAY
CANADA CENTRAL RAILWAY
BRANCH LINE
ROAD

Map of the

OTTAWA AND HURON

TERRITORY.





No 7

REDUCTION OF Mr. SALTER'S PLAN of Exploration OF THE NORTH SHORE OF LAKE HURON

No 7

F MR. SALTER'S PLAN of Exploration OF THE NORTH SHORE OF LAKE HURON

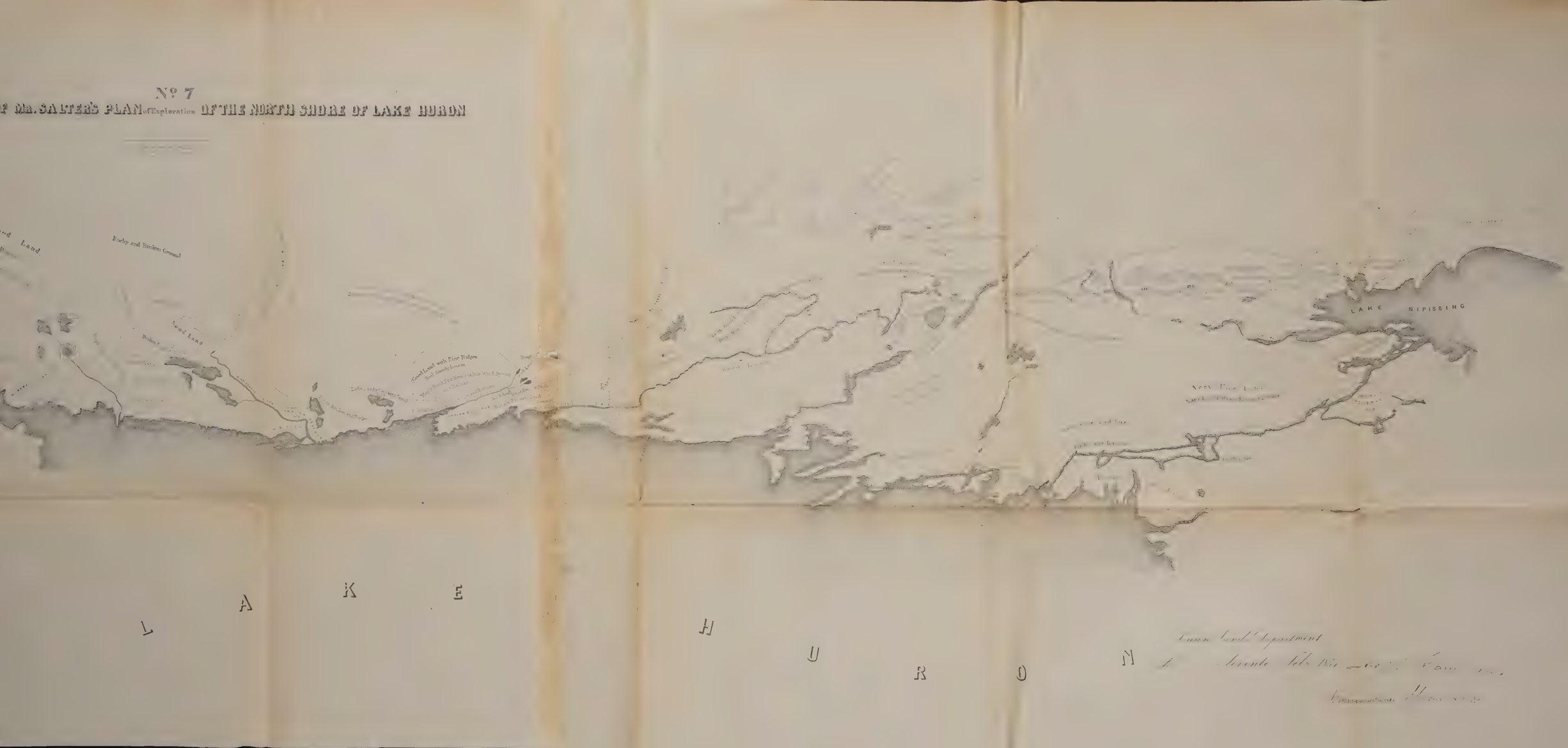

Crown Lands Department

RUSSIAN AMERICA

PRINCE PATRICK ISLAND

CROZIER CHANNEL

MELVILLE ISLAND

BATHURST ISLAND

CORNWALLIS LAND

NORTH DEVON

SIDERLIN ISLES

BANKS OR BARING LAND

Abounding in Rein Deer

PARRY SOUND

BARROW STRAIT

LANCASTER SOUND

PRINCE ALBERT LAND

FRANKLIN BAY

DALHOUSIE

CRAWFURD

LIVERPOOL BAY

MINTO INLET

RUSSELL GULF

WOLLASTON LAND

PRINCE OF WALES LAND

NORTH SOMERSET

PEEL SOUND

FISHER STRAIT

COCKBURN LAND

VICTORIA LAND

BOOTHIA FELIX

KING WILLIAM LAND

MELVILLE PENINSULA

CORONATION GULF

DEVONIAN

COAL DISTRICT

CRYSTALLINE

GREAT BEAR LAKE

GREAT SLAVE LAKE

ARCTIC CIRCLE

Fort Reliance

Fort Simpson

Fort Norman

Fort Good Hope

Fort Liard

Fort Halkett

Fort Simpson

Fort Resolution

Fort Rae

Fort Confidence

Fort Chipewyan

Fort Wrigley

Fort Providence

Fort Simpson

Fort Norman

Fort Good Hope

Fort Liard

Fort Halkett

Fort Simpson

Fort Resolution

Fort Rae

Fort Confidence

Fort Chipewyan

Fort Wrigley

Fort Providence

Map
OF THE NORTH WEST PART OF CANADA
INDIAN TERRITORIES & HUDSON'S BAY

Compiled & Drawn by Th^s Devine Provincial Land Surveyor & Draftsman
by Order of the
HON^ble JOSEPH CAUCHON,
Commissioner of Crown Lands

140 135 130 125 120 80 85 100 95 90 85

PRINCE PATRICK ISLAND
CROZIER ISLAND
MELVILLE ISLAND
BATHURST ISLAND
NORTH DEVON
CORNWALLIS LAND
BANKS or BARING LAND
PARRY SOUND
BARROW STRAIT
LANCASTER SOUND
DAVIS STRAITS
NORTH SOMERSET
PRINCE REGENT INLET
COCKBURN LAND
PRINCE ALBERT LAND
PRINCE OF WALES LAND
VICTORIA LAND
BOOTHIA FELIX
KING WILLIAM LAND
MELVILLE PENINSULA
BOOTHIA PENINSULA
WOLLASTON LAND
FRANKLIN BAY
CAMDEN BAY
CAPE BATHURST
RUSSELL GULF
CORONATION GULF
DEASE PENINSULA
GREAT BEAR LAKE
GREAT SLAVE LAKE
ARCTIC CIRCLE
COAL DISTRICT
DEVONIAN CRYSTALLINE
NAGER RIVER

GREAT BEAR LAKE

MT VICAR BAY

ARCTIC CIRCLE

COAL DISTRICT

MACKENZIE RIVER

The Mackenzie River flows through a tract of wild and picturesque country, diversified by mountainous Hills and is navigable for Boats nearly upwards of 1200 Miles from the South. It is 2500 in length & forms an area of 443000 Geo Sq. Miles

GREAT SLAVE LAKE

This Line best of Crystalline Rocks 450 Miles in breadth

SL. OF MUSK. OX

ROCKY MOUNTAINS

COAL DISTRICT

MOUNTAINS

BLUE MOUNTAINS

COAL DISTRICT

SILURIAN FORMATION

GNEISS GRANITE

TRANSITION

RUSSELL ISLAND

ADMIRALTY INLET

CONVERSION ISLANDS

GULF OF GEORGIA

PRINCE OF WALES ARCHIPT.

Boundary 1846.

Saskatchewan River & Branch

Red Deer River

Saskatchewan River NB

PORCUPINE HILLS

WINNIPEGOOSIS LAKE

DAPAZAN

GREAT SLAVE LAKE

Mt Vicar Bay

Great Bear Lake

Fort Norman

Fort Simpson

Fort Liard

Fort Halkett

Fort Good Hope

Fort McPherson

Fort Resolution

Fort Chipewyan

Fort Vermilion

Fort Dunvegan

Fort Assiniboine

Fort Pelly

Fort Ellice

Fort Carlton

Fort Pitt

Fort Edmonton

Fort Augustus

Fort Colville

Fort Langley

Fort Simpson

Fort Rupert

Fort Victoria

Fort Nisqually

Fort Vancouver

Fort Walla Walla

Fort Hall

Fort Boise

Fort Colville

Fort Alexander

Fort Ellice

Fort Pelly

Fort Carlton

Fort Pitt

Fort Edmonton

Fort Augustus

Fort Assiniboine

Fort Dunvegan

Fort Vermilion

Fort Chipewyan

Fort Resolution

Fort Simpson

Fort Norman

Fort Good Hope

Fort McPherson

Fort Halkett

Fort Liard

Map
OF THE NORTH WEST PART OF CANADA
& INDIAN TERRITORIES & HUDSONS BAY

Compiled & Drawn by Th^s Devine Provincial Land Surveyor & Draftsman
under the direction of the
HON^{ble} JOSEPH CAUCHON.
Commissioner of Crown Lands

Crown Lands Department
TORONTO MARCH
1857.

ARCTIC CIRCLE

GREAT BEAR LAKE

GREAT SLAVE LAKE

MISSISSIPPI

LAKE WINNIPEG

LAKE SUPERIOR

LAKE HURON

LAKE ONTARIO

HUDSONS BAY

JAMES BAY

NEW CALEDONIA

ATHABASCA

ASSINIBOIA

CANADA

UNITED STATES

COAL DISTRICT

SILURIAN FORMATION

GNEISS

GRANITE

TRAP

INDIAN POPULATION OF BRITISH NORTH AMERICA.
The following statement exhibits the designation and approximate numbers of the native Indian Tribes resorting to the several trading posts situate East of the Rocky Mountains. It is compiled from the latest authorities
Various Tribes of common Origin known under the generic name of Tinne (numbering souls) 7.585
Blackfeet Indians 13.000
Assiniboines 3600
Crees of the Great Plains 3500
Ojibbways 200
Eythinyuwuk or Crees South of Churchhill River 6.151
34.015
Remnants of different tribes principally Crees, Algonkins, Chippewas, Sauteux and Tetes de Boule, compose the last official estimate of the Lake Superior & Lake Huron Indians Numbering 2524
For Upper Canada the numbers (as per Census returns of 1852) are 3065
For Lower Canada 4058
West of the Rocky Mountains within British Territory it is estimated by Mr Kane (1847) that the entire Indian race includes (souls) 63.340
Geographical Authorities used in compiling the Map
J. Arrowsmith, D. Thompson, Sir A. Mackenzie, Admiralty Charts, U.S. Survey Charts, U.S. Maps of exploration for Pacific Railroad &c. &c.
PROFILE OF ROUTE FOR PACIFIC RAILROAD FROM St PAULS MISSISSIPPI RIVER TO PUGETS SOUND No I
WATERS OF THE COLUMBIA
WATERS OF THE MISSOURI RIVER
FROM MOUTH OF KANSAS RIVER TO FORT VANCOUVER COLUMBIA RIVER No II.
FROM COUNCIL BLUFF MISSOURI RIVER TO SANFRANCISCO PACIFIC OCEAN No III.
FROM WESTPORT TO THE RIVER SAVIER UTAH No IV.
Hyetal or Rain Table of the Southerly part of British N. America showing the Mean Annual precipitation of Rain or of water falling in inches, distributed as follows:
Over the westerly slope of the Cascade Mountains & Vancouvers Island Precipitation 50 inches
On eastern slope of Cascade Mountains 30
Western slope of Rocky Mountains 21
Eastern slope of " " 20
Saskatchawan Valley 15
Between Red River & the Meridian of 100° of West Long. 25
On east of Red River including Lakes Superior, Huron, Michigan, the greater part of Lake Erie & Georgian Bay 30
In Upper Canada East of Hamilton covering Lake Ontario, Lower Canada, Nova Scotia, New Brunswick & Prince Edward Island 36
From the United States Meteorological Register By Lorin Blodget 1855.
French Canadian Forts at the time of the Conquest
All these Forts are under the Governor of Canada.
French Forts prior to the cession of Hudsons Bay to Great Britain by the Treaty of Utrecht in 1713.
English Miles, 69 1/60 one degree.
PACIFIC
Boundary 1846.
Boundary 1818
PACIFIC RAILROAD
Line Explored for the Pacific Railway by U.S. Government
TERTIARY FORMATION
CRETACEOUS
GRANITE TRAP
MINNESOTA
WHITE AND RED SANDSTONE
HEIGHT OF LAND
Saskatchawan River
Red Deer River
Boundary 1818
UNITED STATES
CANADA
The Saskatchawan drains an Area of ... Square Miles
The Columbia River drains an Area of ... Square Miles
Gentle plateaus, fine Land scenery beautiful. Govr Stevens Report
ADMIRALTY INLET
PUGETS SD
COLUMBIA R.
GRAYS HARBOR
VANCOUVER ISLAND
GULF OF GEORGIA
STRAIT OF JUAN DE FUCA
MOUNT HOOD
St IGNATIUS
Ft Okanagan
Ft Vancouver
Walla walla R.
Ft Benton
LITTLE ROCKY MTS
Missouri River
Yellow Stone River
Red River
Pembina
Ft Garry
St Pauls
MISSISSIPPI RIVER
Dubuque
WINNIPEG LAKE
Lake of the Woods
Ft Pelly
Ft La Reine
Brandon Ho.
45° M. T. U.S. Army M. Register
120
115
110
105
100
95
90
45

GRANITE
TRAP
CANADA
FORMATION
TERTIARY FORMATION
CRETACEOUS
MINNESOTA
WISCONSIN
MICHIGAN
UNITED STATES
Saskatchewan River S.B.
Boundary 1846.
Boundary 1818
PACIFIC RAILROAD
Line Explored for the Pacific Railway by U.S. Government
LAKE SUPERIOR
LAKE HURON
GEORGIAN BAY
LAKE MICHIGAN
GREEN BAY
LAKE ERIE
COAL MEASURES
DEVONIAN FORMATION
HEIGHT OF LAND
WHITE AND RED SANDSTONE
Copper Bearing Rocks
Albany River
Albany Ft.
Ft. St. Louis
Line of equal Winter Temperature 10°
Line of equal Winter Temperature which passes near Kingston &c.
10° Mean Temperature From U.S. Army Meteorological Register 1855 by Lorin Blodget
Isothermal of 70° Lat. of equal Summer Temperature which passes near Kingston &c.
Ft. La Reine
Pembina
Red River
Mississippi River
Chicago
Toronto
Detroit
Goderich
Dubuque
Galena
Ft. Union
Little Rocky Mts.
Missouri River
St. Pauls
Manitoulin
Sea Level
RAILROAD FROM St. PAULS MISSISSIPPI RIVER TO PUGETS SOUND No. I
KANSAS RIVER TO FORT VANCOUVER COLUMBIA RIVER No. II.
MISSOURI RIVER TO SANFRANCISCO PACIFIC OCEAN No. III.
WESTPORT TO THE RIVER SAVIER UTAH No. IV
Hyetal or Rain Table of the Southerly part of British N. America
From the United States Meteorological Register By Lorin Blodget 1855
French Canadian Forts at the time of the Conquest
English Miles, 69 1/60 one degree
110
105
100
95
90
85
50
45

APPENDIX TO REPORT

OF THE

COMMISSIONER OF CROWN LANDS.

PART II.

MAPS OF CANADA.

TORONTO:
PRINTED BY STEWART DERBISHIRE & GEORGE DESBARATS,
Printer to the Queen's Most Excellent Majesty.

1857.